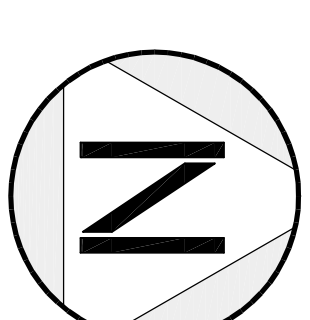


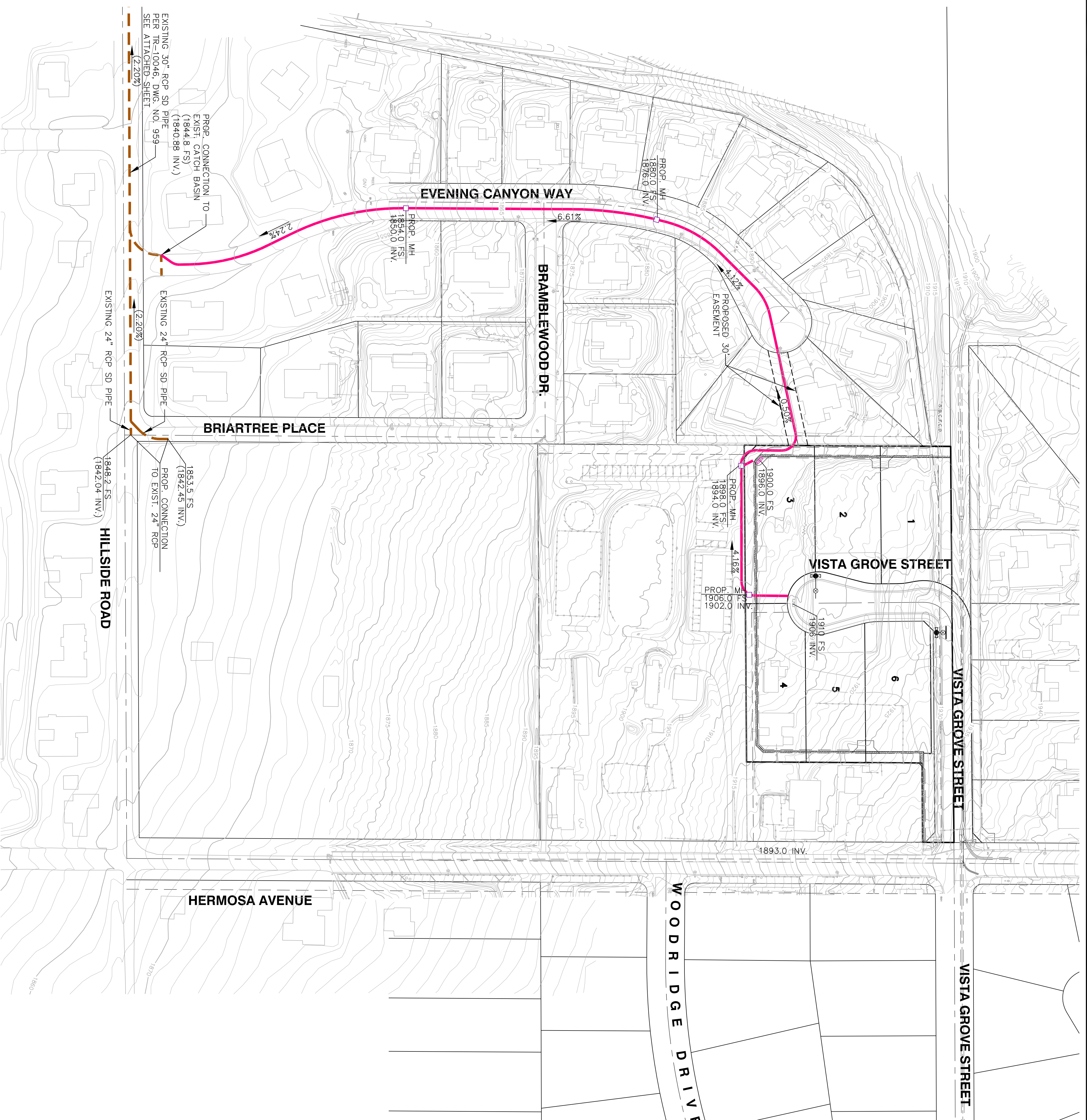
IN THE CITY OF RANCHO CUCAMONGA
DRAINAGE EXHIBIT
TRACT MAP NO. 18305

OWNER/SUBDIVIDER:
 TRINITY REDEVELOPMENT
 9377 HAVEN AVENUE, SUITE 110
 RANCHO CUCAMONGA, CA 91730
 (909) 331-8265




ENGINEER/MAP PREPARER:
 SITEMECH, INC.
 38248 POTATO CANYON RD.
 OAK GLEN, CA. 92399
 PH: (909) 864-3180



SCALE: 1" = 80'



LEGEND:

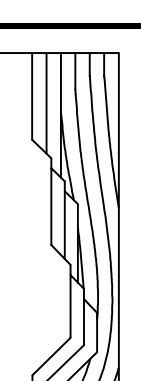
-  ALTERNATE ALIGNMENT - 24" STORM DRAIN 1350-D - 1,640 L.F.
-  PROPOSED MANHOLE-PER CITY STD. 300.
-  EXISTING STORM DRAIN

SEE CONCEPTUAL LOT GRADING PLAN FOR PROPOSED ON-SITE CATCH BASIN LOCATIONS- CATCH BASINS ARE PER CITY STD. 300.

SHEET INDEX

SHEET 1 _____ ALTERNATIVE STORM DRAIN ALIGNMENT

SUBTT 18305
 SHEET 1 OF 1



SITETECH INC.

38248 POTATO CANYON RD., OAK GLEN, CALIFORNIA 92399
 PH: (909) 864-3180, FAX (909) 864-0850